

SECTION OF PAVEMENT AT B-B.
Scale:— 1" = 6'



SECTION OF PAVEMENT AT C-C
Scale:— 1" = 6'

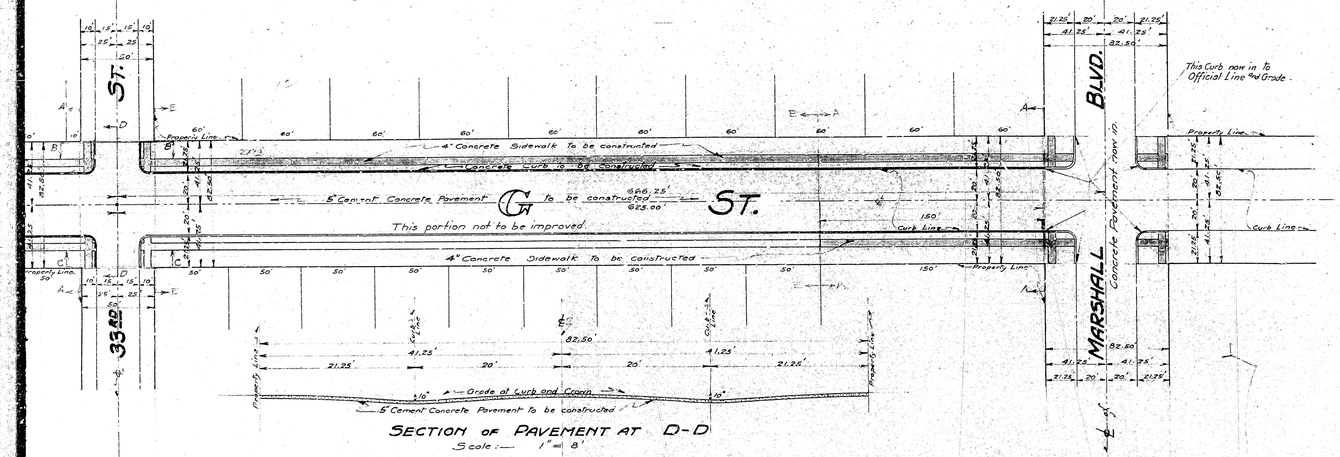

SECTION OF PAVEMENT AT D-D
Scale:— 1" = 8'



PLAN OF RETURN
Scale:— 1/4" = 1 Foot.

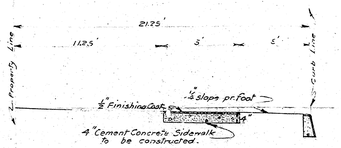

SECTION OF SIDEWALK AND CURB
Scale:— 1/4" = 1 Foot.

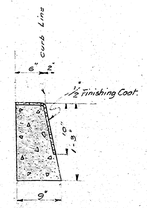

SECTION OF CURB
Scale:— 1" = 1 Foot

DATUM:—
All Elevations in Red Ink are in feet and above a plane which is 1045.28' below the City Bench Mark as established by Ordinance 383 of the City of San Bernardino.

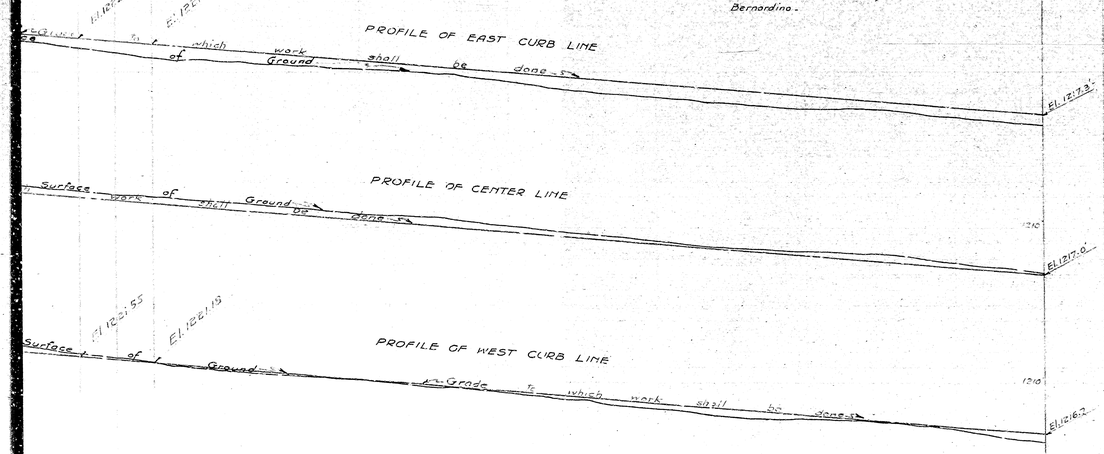

STREET GRADES

Street	Ordinance No.	Date Established
[illegible]		

LEGEND

" or in. means inch or inches.
' or ft. means foot or feet.
El. means Elevation.
No. means Number.
℄ means Center-Line.
St. means Street.
Blvd means Boulevard.
Sub. means Subdivision.
Ded. means Dedicated.
5" Cement-Concrete Pavement to be constructed shown on Plan, thus,—
shown in Section thus,—
4" x 5'-0" Cement-Concrete Sidewalk to be constructed shown on Plan, thus,—
shown in Section thus,—
Cement-Concrete Curb to be constructed. shown on Plan, thus,—
shown in Section thus,—
Ord. means City Ordinance.

TITLE TO STREETS

Street Name	Title,—How Acquired.	Date of Record Month Day Year	Map Recorded Book	Page
"G" Street from Marshall Blvd. to 34th St. inclusive.	By Dedication of Arrowhead Tract.		11	37
Marshall Blvd. East and West of "G" Street.	By Dedication of Arrowhead Tract.		11	37
33rd and 34th Streets West of "G" Street.	Ded. to City by Map of North Gate Sub. No. 2, Tract No. 2146.		31	30
33rd St. East of "G" Street.	Ded. to City by Map of Thomsen Bestwood Park Gilley, Tract No. 1733.		26	7,8,9 10,11,12
34th St. East of "G" Street.	By Dedication of Arrowhead Tract.		11	37

STREET SIDEWALK WIDTHS

"G" Street.	27th Street to 34th St.	Resolution adopted Feb. 29, 1928
Marshall Blvd.		Ord. No. 1326 — Section 2.
33rd St.		Ord. No. 338.
34th St.		Ord. No. 338.

FILED
MAR. 5, 19[illegible]
W. P. Burritt
City Engineer

SHEET No. 2 — PART No. 2

PLAN No. 961
FOR THE IMPROVEMENT OF
"G" STREET
BETWEEN
HIGHLAND AVENUE & 34TH ST.
IN THE
CITY OF SAN BERNARDINO
CALIFORNIA

February, 1928

W. P. BURRITT
City Engineer.



SECTION OF PAVEMENT AT B-B.
Scale:— 1" = 6'



SECTION OF PAVEMENT AT C-C
Scale:— 1" = 6'

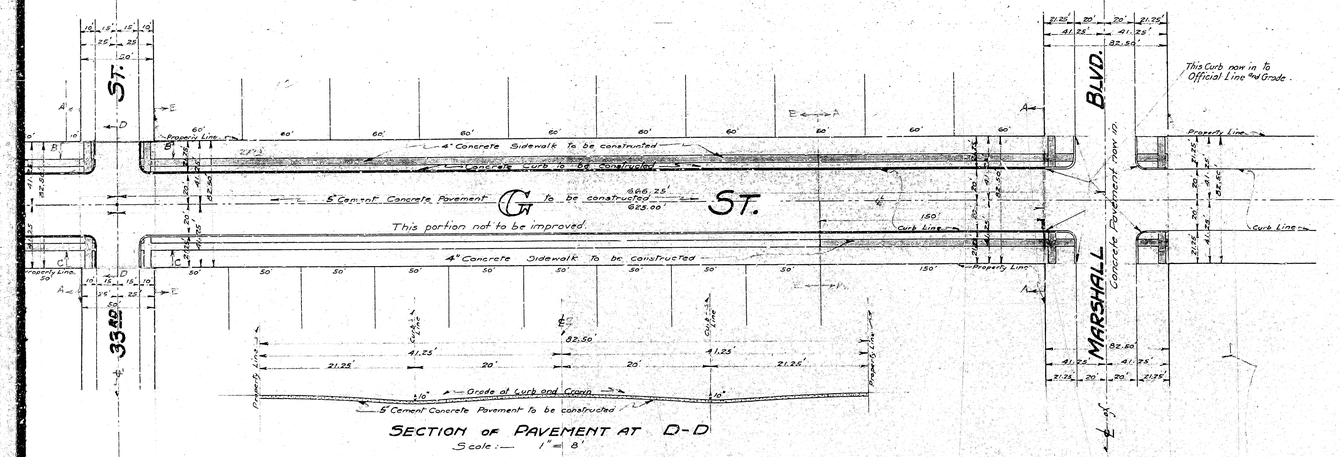

SECTION OF PAVEMENT AT D-D
Scale:— 1" = 8'



PLAN OF RETURN
Scale:— 1/4" = 1 Foot.

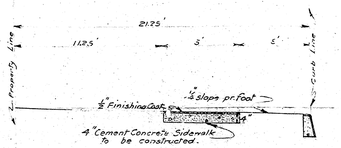

SECTION OF SIDEWALK AND CURB
Scale:— 1/4" = 1 Foot.

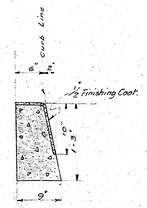

SECTION OF CURB
Scale:— 1" = 1 Foot

DATUM:—
All Elevations in Red Ink are in feet and above a plane which is 1045.28' below the City Bench Mark as established by Ordinance 383 of the City of San Bernardino.

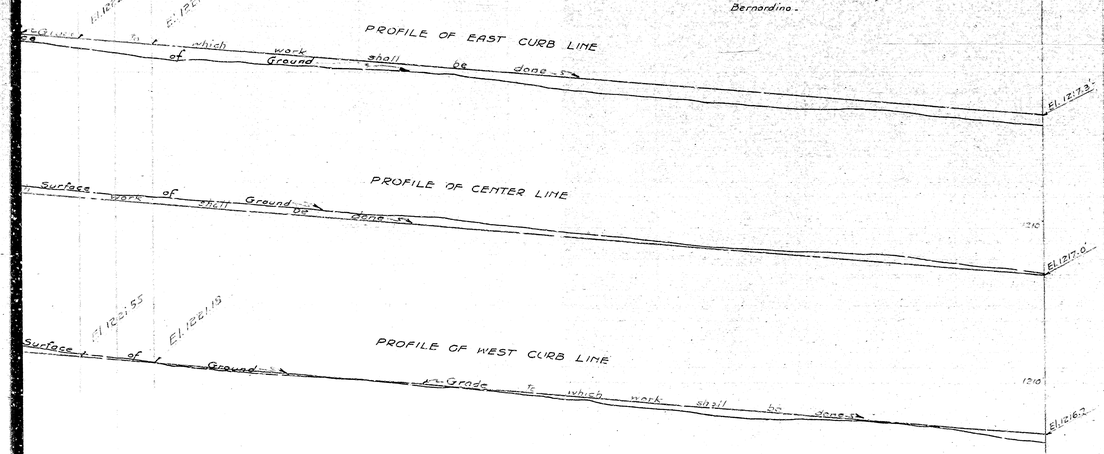

STREET GRADES

Street	Ordinance No.	Date Established
[illegible]		

LEGEND

" or in. means inch or inches.
' or ft. means foot or feet.
El. means Elevation.
No. means Number.
℄ means Center-Line.
St. means Street.
Blvd means Boulevard.
Sub. means Subdivision.
Ded. means Dedicated.
5" Cement-Concrete Pavement to be constructed shown on Plan, thus,—
shown in Section thus,—
4" x 5'-0" Cement-Concrete Sidewalk to be constructed shown on Plan, thus,—
shown in Section thus,—
Cement-Concrete Curb to be constructed. shown on Plan, thus,—
shown in Section thus,—
Ord. means City Ordinance.

TITLE TO STREETS

Street Name	Title,—How Acquired.	Date of Record Month Day Year	Map Recorded Book	Page
"G" Street from Marshall Blvd. to 34th St. inclusive.	By Dedication of Arrowhead Tract.		11	37
Marshall Blvd. East and West of "G" Street.	By Dedication of Arrowhead Tract.		11	37
33rd and 34th Streets West of "G" Street.	Ded. to City by Map of North Gate Sub. No. 2, Tract No. 2146.		31	30
33rd St. East of "G" Street.	Ded. to City by Map of Thomsen Bestwood Park Gilley, Tract No. 1733.		26	7,8,9 10,11,12
34th St. East of "G" Street.	By Dedication of Arrowhead Tract.		11	37

STREET SIDEWALK WIDTHS

"G" Street.	27th Street to 34th St.	Resolution adopted Feb. 29, 1928
Marshall Blvd.		Ord. No. 1326 — Section 2.
33rd St.		Ord. No. 338.
34th St.		Ord. No. 338.

FILED
MAR. 5, 19[illegible]
W. P. Burritt
City Engineer

SHEET No. 2 — PART No. 2

PLAN No. 961
FOR THE IMPROVEMENT OF
"G" STREET
BETWEEN
HIGHLAND AVENUE & 34TH ST.
IN THE
CITY OF SAN BERNARDINO
CALIFORNIA

February, 1928

W. P. BURRITT
City Engineer.